


Hwy 849 Tract of Caldwell Parish
Caldwell Parish, Louisiana, 41.35 AC +/-



-  Boundary
-  Stream, Intermittent
-  River/Creek
-  Water Body

|  Boundary 80.3 ac









SOIL CODE	SOIL DESCRIPTION	ACRES	%	CAP
Fa	Falkner silt loam	80.3	100.0	2w
TOTALS		80.3	100%	2.0

Capability Legend

Increased Limitations and Hazards

Decreased Adaptability and Freedom of Choice Users

Land, Capability

								
	1	2	3	4	5	6	7	8
'Wild Life'	•	•	•	•	•	•	•	•
Forestry	•	•	•	•	•	•	•	
Limited	•	•	•	•	•	•	•	
Moderate	•	•	•	•	•	•		
Intense	•	•	•	•	•			
Limited	•	•	•	•				
Moderate	•	•	•					
Intense	•	•						
Very Intense	•							

Grazing Cultivation

(c) climatic limitations (e) susceptibility to erosion

(s) soil limitations within the rooting zone (w) excess of water